










**For Illustrative  
Purposes Only**

**Key**

-  Site boundary
-  SANG boundary
-  Proposed public and private open space / ecological areas / green space
-  Proposed landscape buffer
-  Proposed residential development
-  Proposed services intake building
-  Primary road (5.5m)
-  Minor road (4.8m)
-  Proposed footpaths
-  Hedgerows (existing and proposed)
-  Proposed tree planting
-  Existing trees to be retained
-  Existing ditches and existing/proposed water bodies
-  Proposed roads / streets / footways and cycleways

Client:  
**The Oxford Diocesan  
Board of Finance**

Job title:  
**Shinfield Glebe,  
Church Lane, Shinfield**

Drawing Title:  
**Illustrative  
Layout**

Scale:  
**1:2000 (A3)**

  
**hivesarchitects**  
46, Queens Road, Reading, RG1 4AU  
telephone 0118 958 7331  
fax 0118 939 4119  
email admin@hivesarchitects.co.uk

**2486 | 20 | Q**



0 10 20 30 40 50 60 70 80 90 100 150 200 250  
Scale of metres